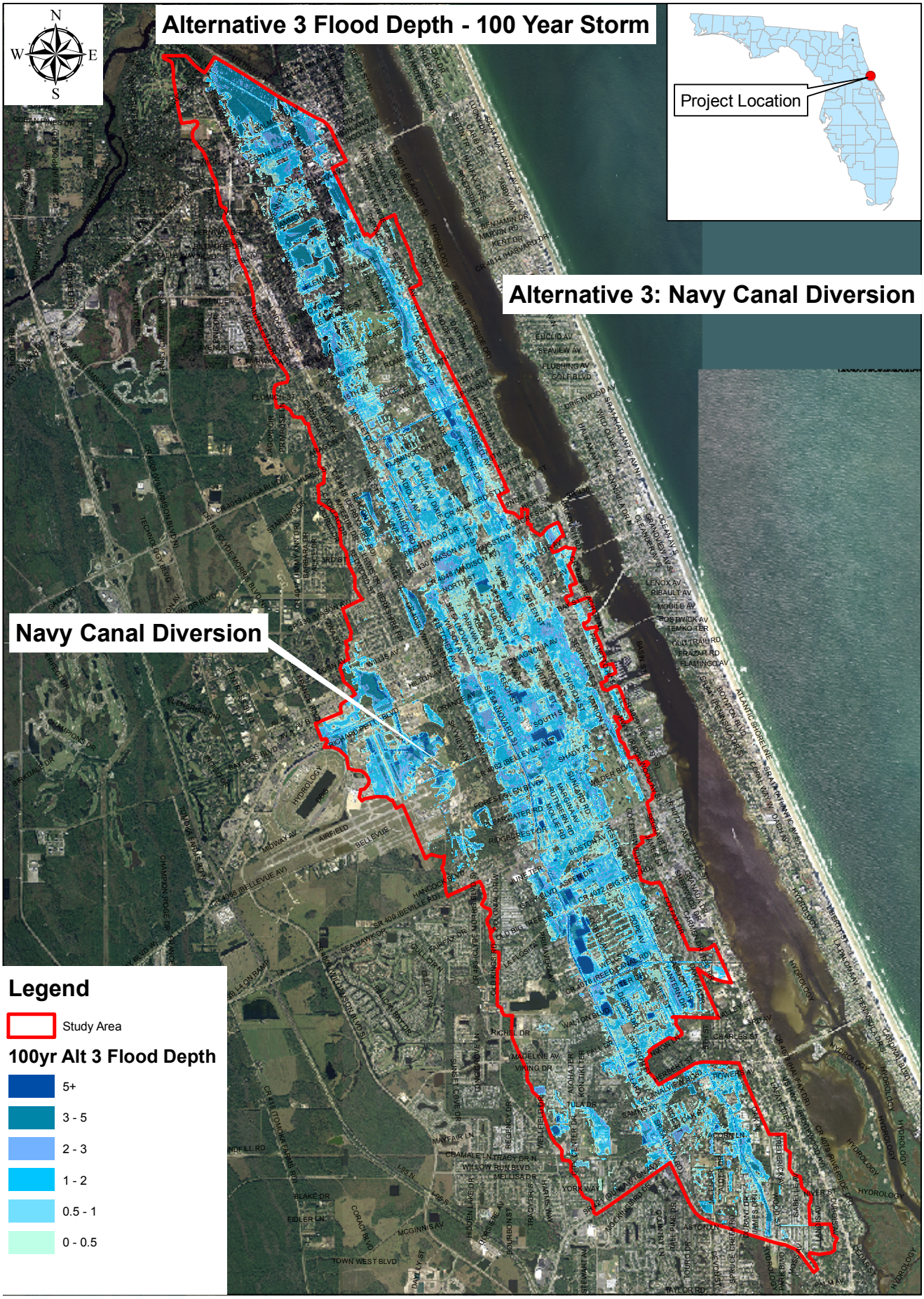

Tuesday, April 20, 2010 3:43:32 PM Z:\87458_EVRWA\73553_(NovaCanal)\GIS\Figures\Phase3Flood100-yrNovaFloodingPh3Alt3-100yr.mxd

CDM	East Volusia Regional Water Authority (EVRWA)	**Figure 100yr Alt 3** Nova Canal Flood Control and Integrated Water Resources Program Nova Canal Alternative 3 Flooding 100 Year Storm	UPDATED 04-20-10

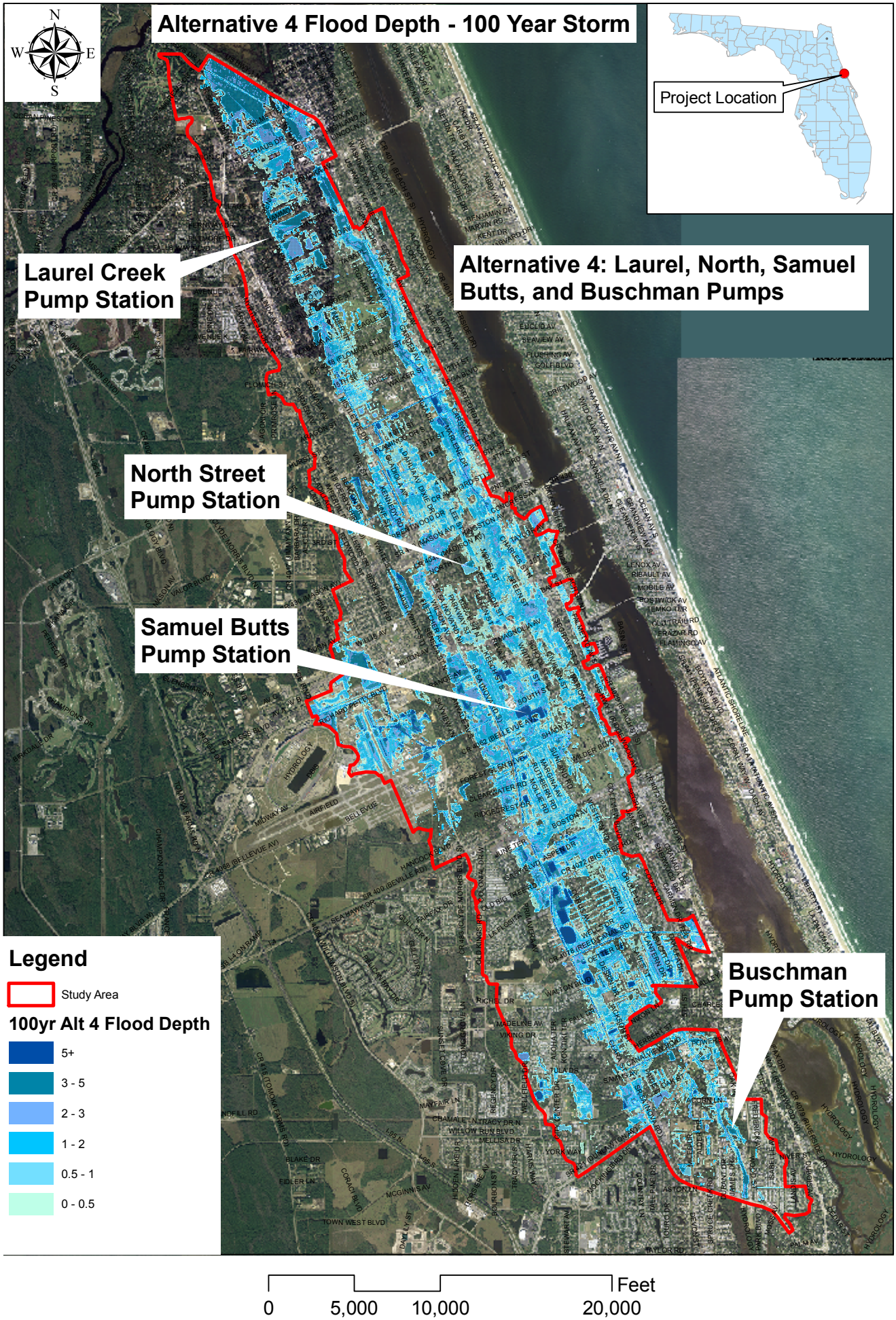

Wednesday, April 21, 2010 9:48:40 AM Z:\87458_EVRWA\73553_(NovaCanal)\GIS\Figures\Phase3Flood\100-yr\NovaFloodingPh3Alt4-100yr.mxd

CDM	East Volusia Regional Water Authority (EVRWA)	**Figure 100yr Alt 4** Nova Canal Flood Control and Integrated Water Resources Program Nova Canal Alternative 4 Flooding 100 Year Storm	UPDATED 05-05-10

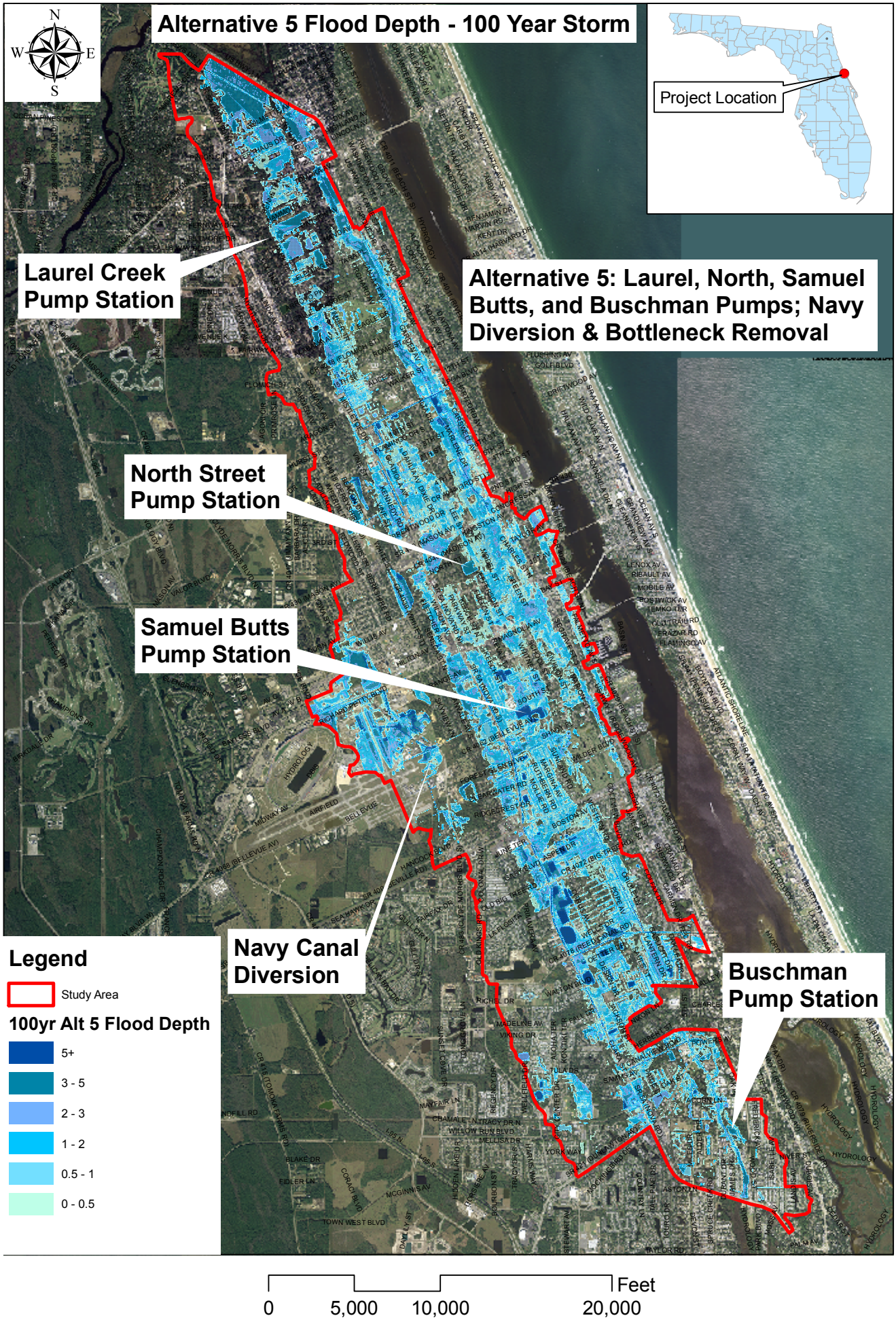

Wednesday, April 21, 2010 12:50:37 PM Z:\87458_EVRWA\73553_(NovaCanal)\GIS\Figures\Phase3Flood\100-yr\NovaFloodingPh3Alt5-100yr.mxd

CDM	East Volusia Regional Water Authority (EVRWA)	**Figure 100yr Alt 5** Nova Canal Flood Control and Integrated Water Resources Program Nova Canal Alternative 5 Flooding 100 Year Storm	UPDATED 05-05-10